



The Maine we love.

For everyone, forever.

But, it's only through donations that we can care for Pleasant Mountain. Please support Loon Echo Land Trust today.
lelt.org/donate or Venmo @loonecholandtrust

Pleasant Mountain

Bridgton & Denmark | 2,078 acres

Use Guidelines

- Carry out what you bring in
- Foot traffic only
- Keep dogs on leash and carry out pet waste
- Respect wildlife
- No fires, no camping
- Commercial and group use by permission only
- Hunting allowed on LELET land
- Snowmobiling on designated trail only



The Trails

Ledges Trail: 1.8 mi 1,600' elevation gain. Blue trail blazing. Views 2/3rds of the way up.

Bald Peak Trail: 2.2 mi 1,900' elevation gain. Blue trail blazing. Steep in sections.

Sue's Way: 0.5 mi 500' elevation gain. Orange blazing. Access via Bald Peak Trail or North Ridge Trail.

North Ridge Trail: 0.8 mi 200' elevation gain. White blazing. Access via Bald Peak Trail or Sue's Way.

Southwest Ridge Trail: 2.7 mi 1,800' elevation gain. Yellow trail blazing with rock cairns. Part of this trail is on private land. Please stay on trail.

Fire Warden's Trail: 2.3 mi 1,500' elevation gain. Red trail blazing. Parking area on Wilton Warren Rd. This trail is on private land and is used by snowmobiles in the winter.

About Loon Echo Land Trust (LELT)


LELT is an accredited, non-profit land trust. The organization was formed in 1987 to protect the land and natural resources of the northern Sebago Lake region of Maine. Today, LELET protects over 8,500 acres of land and manages over 32 miles of trails in Bridgton, Casco, Denmark, Harrison, Naples, Raymond, and Sebago.

About Pleasant Mountain

Pleasant Mountain, located in Bridgton and Denmark, is southern Maine's tallest mountain at 2,006 ft. The mountain hosts rare plants and grasses, important animal habitat, and unique forest communities.

LELET owns 2,078 acres of land on the mountain and manages the ten-mile trail network in partnership with private landowners who generously allow public access to their land. The trails are cared for by LELET staff with the help of volunteers. Please be respectful of the use guidelines to ensure the trails and parking areas remain open for public use.

Trailheads: The Ledges & Bald Peak parking areas are located on Mountain Rd. Parking on road prohibited. The Fire Warden's and Southwest Ridge Trails are on the west side of the mountain, located off of Wilton Warren Rd and Denmark Rd.



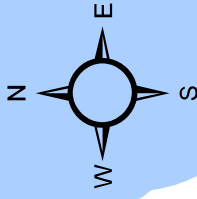
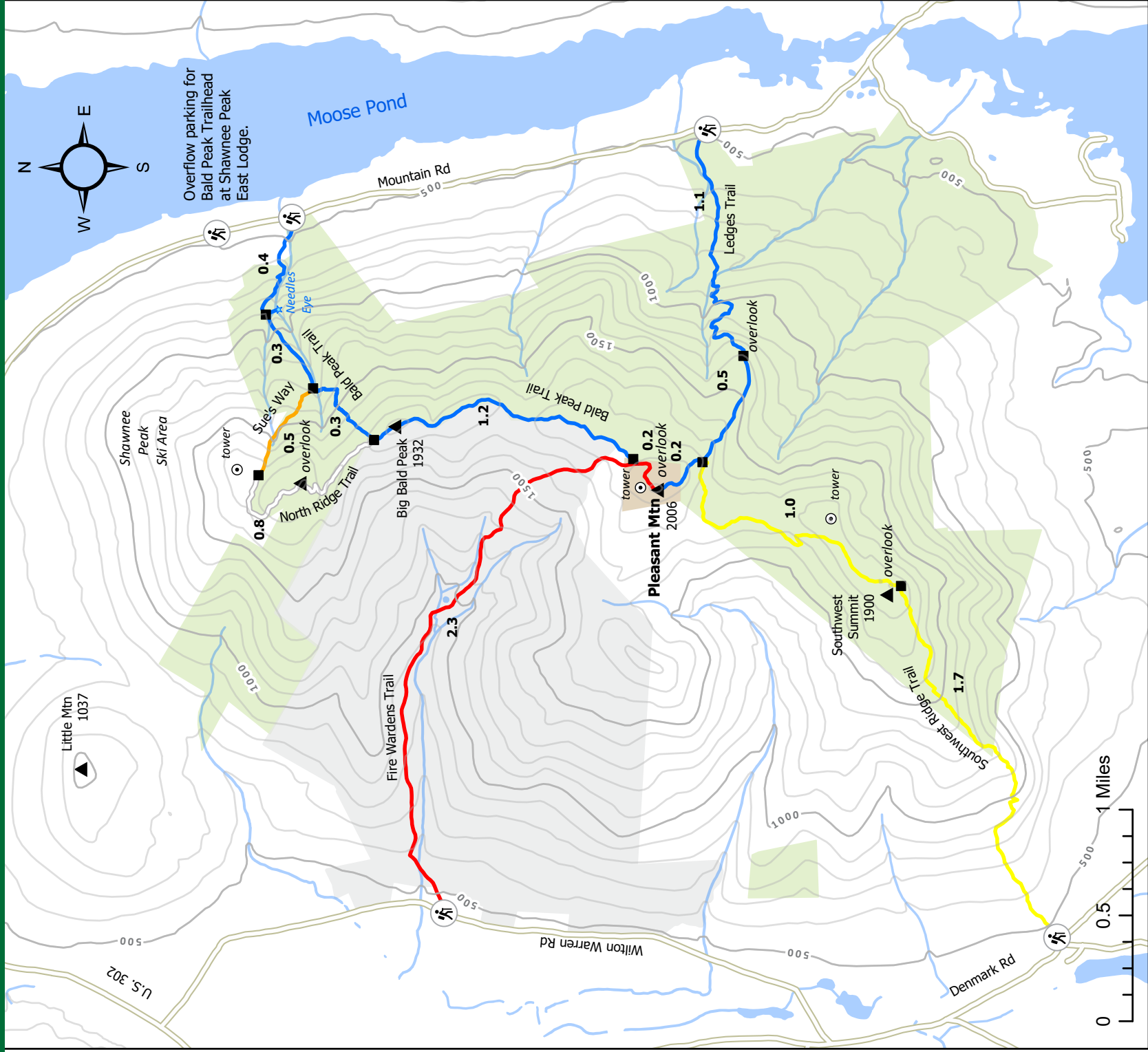
THIS TRAIL NETWORK IS MANAGED BY
LOON ECHO LAND TRUST

8 Depot Street, Suite 4 • Bridgton, Maine 04009
(207) 647-4352 | info@lelt.org | www.lelt.org



LOON ECHO LAND TRUST

Pleasant Mountain Trail Map



- Parking
- Bald Peak Trail (2.2)
- Ledges Trail (1.8)
- Fire Warden's Trail (2.3)
- North Ridge Trail (0.8)
- Southwest Ridge Trail (2.7)
- Sue's Way (0.5)
- Pleasant Mountain Preserve
- Private Conservation
- Maine Forest Service



Download the Avenza App and search "LELT" for a free Pleasant Mountain trail map with GPS location tracking.